

MIDSTATE freight
your destination for freight
www.msf.net.au

2023

BATHURST RALLY



CENTRAL WEST NSW
23 SEPTEMBER



SERVICE INSTRUCTIONS



NSSCC.COM.AU/BATHURST-RALLY



SERVICE PARK

The Service Park is in the centre of Bathurst in Russell Street outside the Courthouse. The Service Park opens at 7am on Saturday Morning and please be mindful that Spectators have been invited to come and watch the cars assemble in readiness for a day of rallying. The first car leaves the Service Park at 8:45am

The ENTRY and EXIT of the Service Park is at the Western end at GEORGE STREET. You MUST use the Roundabout ONLY as the other end of the Service Park will be closed to traffic.

Competitors who have been allocated space in Church Street will need to exit their area and enter the main Service Park for TIME CONTROL OUT and REGROUP.

There is NO Time Control for SERVICE IN – You can proceed straight to your service bay.

Service Bays have been designated for each team and Crews are reminded that there is limited space and you **MUST** adhere to your allocated service bay. Service bay allocation maps will be provided in your competitor bag and released on SPORTITY in a separate document.

The Service Park Manager is **NICK MAUDE** and he can be contacted on **0419 295 993**.

Toilets are located next to the laneway on the southwestern area of the Service Park. Please make use of the various café's, bakeries and food outlets, and make sure you tell them you are here for the RALLY!

<https://maps.app.goo.gl/tQ663ewQBaNsbETi9>



RSV1/RSV3 - REMOTE SERVICE PARK – CARCOAR

RSV1 - First Car Due: 10:08am

RSV3 - First Car Due: 2:45pm

SERVICE TIME ALLOWED: 10 MINUTES

The Remote Service Park (RSV1 and RSV3) is located in the Historic township of Carcoar at Carcoar Showground. Please service in the designated Service Areas shown on the Diagram below. **DO NOT** service on the Showground Oval. Toilets are located on the eastern side of the showground.

<https://maps.app.goo.gl/v8MchPp116Xnz8iE9>



The Remote Service Park is located approximately 650m from Spectator Point 2. Once your car leaves the Remote Service Park, you should have enough time to travel to the Spectator Point, watch your car pass and then travel to the next Remote Service – BUT, don't dawdle or watch 20 cars, there isn't that much time!



RSV2/RSV4 - REMOTE SERVICE PARK – BLAYNEY

RSV2 - First Car Due: 11:30am

RSV4 - First Car Due: 4:05pm

SERVICE TIME ALLOWED: 10 MINUTES

The Remote Service Park (RSV2 and RSV4) is located in Radburn Street, Blayney near the Truck Wash on the way back into Bathurst. Please service in the designated Service Areas shown on the Diagram below. Service ON THE ROAD, DO NOT service on any grass areas on the verge or side of the road.

<https://maps.app.goo.gl/iiHz5gqCvy8WEonMA>



Public Toilets are in Blayney at Carrington Park on the corner of Church Street and Osman Street.

<https://maps.app.goo.gl/ypjiMZ8iUE37n3s69>

RALLY HQ

Rally HQ is located at the Cooke Hockey Complex on Lions Club Dr, Kelso NSW 2795.

<https://maps.app.goo.gl/GipSNCeH9JKZv3Q99>

TRAILER PARKING

There is limited space in the Service Park and **ALL** Car Trailers **MUST** be parked at the rear of the Cooke Hockey Complex (Rally HQ) if you do not have your own parking. There are bollards that can be used to lock trailers.

SCRUTINEERING AREA

For those teams that are being Scrutineered at the event (booking essential), the Scrutineering area is at the entrance to Rally HQ at the Cooke Hockey Complex. To book Scrutineering, please email the event secretary.



2023 Midstate Freight Bathurst Rally - LONG EVENT

23rd September 2023

TC	Stage Name	SS Dist	Liaison Dist	Total Dist	Time Allowed	Avg Speed	Car 1	Car 50
HEAT 1								
TC0	Ceremonial Start - Russell St Bathurst						8:45	10:23
TC1	Cashens Lane		32.29	32.29	0:32	60	9:17	10:55
SS1	Cashens 1	20.05					9:20	10:58
	RSV1 - Remote Service - Carcoar (10 mins max)		37.62					
TC2	Fell Timber Road		18.56	76.23	1:15	70	10:35	12:13
SS2	Fell Timber 1	21.27					10:38	12:16
TC3	Carcoar Dam Road		6.79	28.06	0:28	60	11:06	12:44
SS3	Carcoar Dam 1	4.39					11:09	12:47
	RSV2 - Remote Service - Blayney (10 mins max)		15.67					
TC4	Dungeon Road		5.30	25.36	0:30	60	11:39	13:17
SS4	Dungeon 1	8.14					11:42	13:20
TC5	Gardiners Road		5.37	13.51	0:14	60	11:56	13:34
SS5	Gardiners 1	7.20					11:59	13:37
Heat 1 Ends at SS5 Stop Control								
	30 Minute Service - Bathurst - SVCA		28.56	35.76	1:08	60		
TC5A	Regroup In				0:15		13:07	14:45
HEAT 2								
TC5B	Regroup Out						13:22	15:00
TC6	Cashens Lane		32.36	32.36	0:32	60	13:54	15:32
SS6	Cashens 2	20.05					13:57	15:35
	RSV3 - Remote Service - Carcoar (10 mins max)		37.62					
TC7	Fell Timber Road		18.56	76.23	1:15	70	15:12	16:50
SS7	Fell Timber 2	21.27					15:15	16:53
TC8	Carcoar Dam Road		6.79	28.06	0:28	60	15:43	17:21
SS8	Carcoar Dam 2	4.39					15:46	17:24
	RSV4 - Remote Service - Blayney (10 mins max)		15.67					
TC9	Dungeon Road		5.30	25.36	0:30	60	16:16	17:54
SS9	Dungeon 2	8.14					16:19	17:57
TC10	Macquarie Woods Dr		5.98	14.12	0:15	60	16:34	18:12
SS10	Macquarie Woods	12.36					16:37	18:15
TC11	Gardiners Road		10.12	22.48	0:23	60	17:00	18:38
SS11	Gardiners 2	7.20					17:03	18:41
TC11A	Finish		30.85	38.05	0:40	72	17:17	18:55
	Total	134.46	313.41	447.87				
	Heat 1	61.05	150.16	211.21				
	Heat 2	73.41	163.25	236.66				

2023 Midstate Freight Bathurst Rally - SHORT EVENT

23rd September 2023

TC	Stage Name	SS Dist	Liaison Dist	Total Dist	Time Allowed	Avg Speed	Car 1	Car 50
TC0	Ceremonial Start - Russell St Bathurst						8:45	10:23
TC1	Cashens Lane		32.29	32.29	0:32	60	9:17	10:55
SS1	Cashens 1	20.05					9:20	10:58
	RSV1 - Remote Service - Carcoar (10 mins max)		37.62					
TC2	Fell Timber Road		18.56	76.23	1:15	70	10:35	12:13
SS2	Fell Timber 1	21.27					10:38	12:16
TC3	Carcoar Dam Road		6.79	28.06	0:28	60	11:06	12:44
SS3	Carcoar Dam 1	4.39					11:09	12:47
	RSV2 - Remote Service - Blayney (10 mins max)		15.67					
TC4	Dungeon Road		5.30	25.36	0:30	60	11:39	13:17
SS4	Dungeon 1	8.14					11:42	13:20
TC5	Gardiners Road		5.37	13.51	0:14	60	11:56	13:34
SS5	Gardiners 1	7.20					11:59	13:37
	30 Minute Service - Bathurst - SVCA		28.56	35.76	1:08	60		
TC5A	Regroup In				0:15		13:07	14:45
TC5B	Regroup Out						13:22	15:00
TC6	Cashens Lane		32.36	32.36	0:32	60	13:54	15:32
SS6	Cashens 2	20.05					13:57	15:35
	RSV3 - Remote Service - Carcoar (10 mins max)		37.62					
TC7	Fell Timber Road		18.56	76.23	1:15	70	15:12	16:50
SS7	Fell Timber 2	21.27					15:15	16:53
TC11A	Finish		57.40	78.67	1:10	67	16:25	18:03
	Total	102.37	296.10	398.47				



2023



BATHURST RALLY



CENTRAL WEST NSW
23 SEPTEMBER



Russell Street Bathurst to Carcoar Showground Remote Service

53
Kilometers


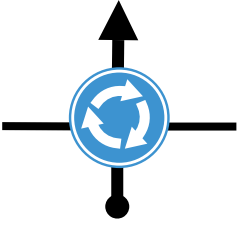

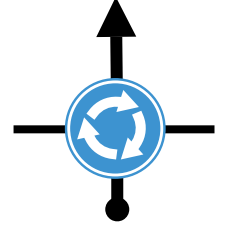

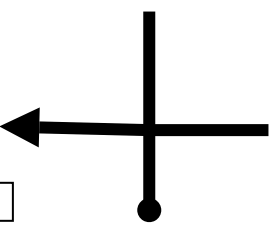

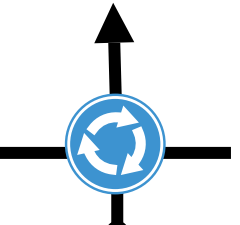





18
Waypoints

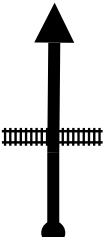


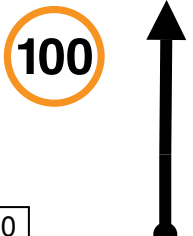
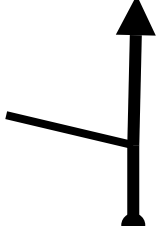


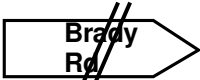


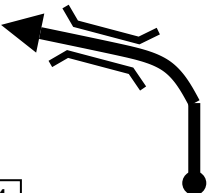

53
Fuel Range

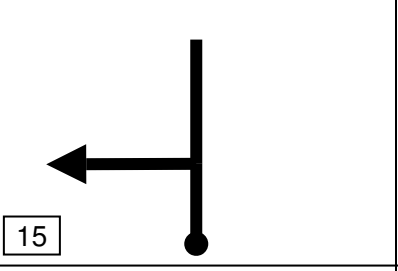

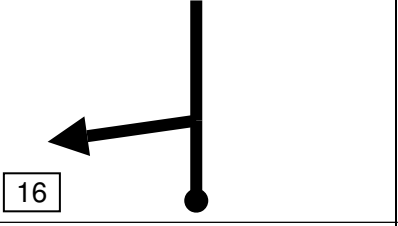

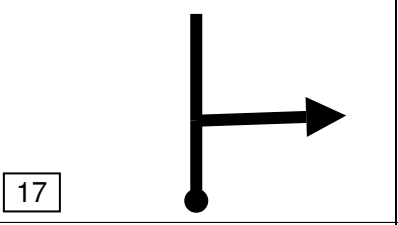
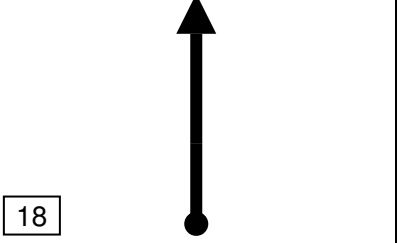
After this Service at the Carcoar Showground is the Opportunity to Spectate at the Spectator Point which is 600m away.

START
33°25.037'S
149°34.693'E

FINISH
33°36.926'S
149°08.454'E

DISTANCE		DIRECTION	INFORMATION	DISTANCE REGRESS
TOTAL	PARTIAL			
0,00	0,00	<div style="text-align: center;">  1 </div>	Exit Service Park in Russell St Bathurst	52,88
0,01	0,01	<div style="text-align: center;">  2 </div>	<div style="text-align: center;">  SO at the Roundabout </div>	52,87
0,26	0,25	<div style="text-align: center;">  3 </div>	<div style="text-align: center;">  SO at the Roundabout </div>	52,62
0,51	0,25	<div style="text-align: center;">  4 </div>	<div style="text-align: center;">  TL at XR </div>	52,37
1,64	1,13	<div style="text-align: center;">  5 </div>	<div style="text-align: center;">  SO at the Roundabout </div>	51,24
7,89	6,25	<div style="text-align: center;">  6 </div>	<div style="text-align: center;">  SO past Hen & Chicken Ln </div>	44,99
35,88	27,99	<div style="text-align: center;">   7 </div>	50kmh Zone through Blayney (Stop in town and grab a coffee!!)	17,00

DISTANCE		DIRECTION	INFORMATION	DISTANCE REGRESS
TOTAL	PARTIAL			
36,52	0,64	<div style="text-align: center;">  </div> <div style="text-align: center; border: 1px solid black; width: 20px; height: 20px; margin: 5px auto; display: flex; align-items: center; justify-content: center;">8</div>	SO over the Railway Crossing	16,36
37,76	1,24	<div style="text-align: center;">  </div> <div style="text-align: center; border: 1px solid black; width: 20px; height: 20px; margin: 5px auto; display: flex; align-items: center; justify-content: center;">9</div>	<div style="text-align: center;">  RGR FMR </div>	15,12
38,59	0,83	<div style="text-align: center;">  </div> <div style="text-align: center; border: 1px solid black; width: 20px; height: 20px; margin: 5px auto; display: flex; align-items: center; justify-content: center;">10</div>	100kmh Zone	14,29
46,68	8,09	<div style="text-align: center;">  </div> <div style="text-align: center; border: 1px solid black; width: 20px; height: 20px; margin: 5px auto; display: flex; align-items: center; justify-content: center;">11</div>	<div style="text-align: center;">  SO past Carcoar Dam Rd </div>	6,20
49,86	3,18	<div style="text-align: center;">  </div> <div style="text-align: center; border: 1px solid black; width: 20px; height: 20px; margin: 5px auto; display: flex; align-items: center; justify-content: center;">12</div>	<div style="text-align: center;">  SO past Brady Rd </div>	3,02
51,50	1,64	<div style="text-align: center;">  </div> <div style="text-align: center; border: 1px solid black; width: 20px; height: 20px; margin: 5px auto; display: flex; align-items: center; justify-content: center;">13</div>	<div style="text-align: center;">  TR into Icelly St 50kmh Zone </div>	1,38
52,02	0,52	<div style="text-align: center;">  </div> <div style="text-align: center; border: 1px solid black; width: 20px; height: 20px; margin: 5px auto; display: flex; align-items: center; justify-content: center;">14</div>	<div style="text-align: center;">  RGL FMR over Historic Bridge </div>	0,86

DISTANCE		DIRECTION	INFORMATION	DISTANCE REGRESS
TOTAL	PARTIAL			
52,54	0,52		 TL into Eulamore St	0,34
52,76	0,22		 TL into Coombing St	0,12
52,84	0,08		TR in to the Showground	0,04
52,88	0,04		Service anywhere on the grass area adjacent to the oval (NOT ON THE OVAL)	0,00



2023



BATHURST RALLY



CENTRAL WEST NSW
23 SEPTEMBER



Carcoar Showground to Blayney Remote Service

17
Kilometers


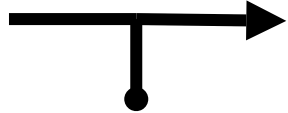

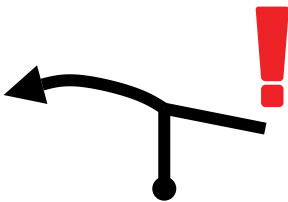
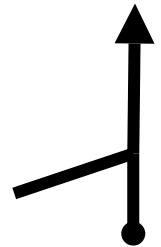

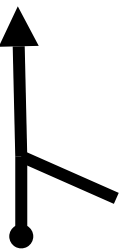


13
Waypoints

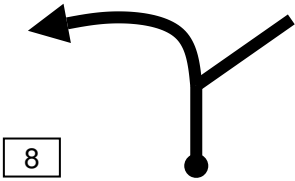

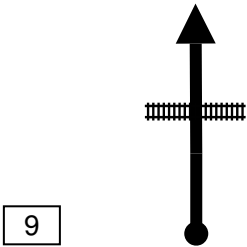
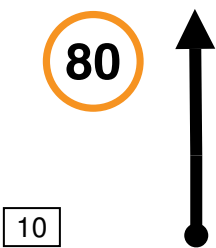
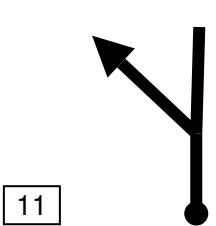

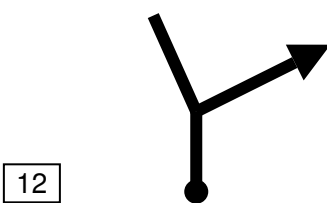

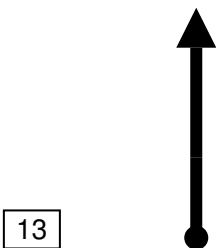
17
Fuel Range

The Remote Service will be along the roadside on Radburn Street, Blayney.

START
33°36.964'S
149°08.420'E

FINISH
33°31.278'S
149°15.640'E

DISTANCE		DIRECTION	INFORMATION	DISTANCE REGRESS
TOTAL	PARTIAL			
0,00	0,00	<div style="text-align: center;">  1 </div>	<p style="text-align: center;">After exiting the Carcoar Showground, head to the intersection of Eulamore & Coombing St</p>	17,09
0,22	0,22	<div style="text-align: center;">  2 </div>	<div style="display: flex; align-items: center; justify-content: center;"> <div style="border: 2px solid orange; border-radius: 50%; width: 30px; height: 30px; display: flex; align-items: center; justify-content: center; margin-right: 10px;">50</div> <div style="border: 1px solid black; padding: 5px; margin-right: 10px;">Naylor Street</div> </div> <p style="text-align: center;">TR at TJ</p>	16,87
0,69	0,47	<div style="text-align: center;">  3 </div>	Bridge then RGR	16,40
1,26	0,57	<div style="text-align: center;">  4 </div>	TL onto Mid Western Hwy with CARE	15,83
2,90	1,64	<div style="text-align: center;">  5 </div>	<div style="text-align: center;">  SO past Brady Rd </div>	14,19
6,08	3,18	<div style="text-align: center;">  6 </div>	<div style="text-align: center;">  SO past Carcoar Dam Rd </div>	11,01
14,16	8,08	<div style="text-align: center;"> <div style="border: 2px solid orange; border-radius: 50%; width: 40px; height: 40px; display: flex; align-items: center; justify-content: center; margin-bottom: 10px;">50</div>  7 </div>	50kmh Zone	2,93

DISTANCE		DIRECTION	INFORMATION	DISTANCE REGRESS
TOTAL	PARTIAL			
14,89	0,73	 8	 RGL FMR Continue along Mid Western Hwy	2,20
16,23	1,34	 9	SO over the Railway Crossing	0,86
16,86	0,63	 10	80kmh Zone	0,23
16,99	0,13	 11	 TL off Hwy int Ambler Street	0,10
17,06	0,07	 12	 TR	0,03
17,09	0,03	 13	Service along Radburn Street on the roadside. 10 mins allowed.	0,00



2023



BATHURST RALLY



CENTRAL WEST NSW
23 SEPTEMBER



Blayney Remote Service to the Bathurst Service Park

36 Kilometers	Back into town!
15 Waypoints	
36 Fuel Range	


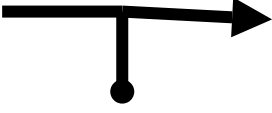

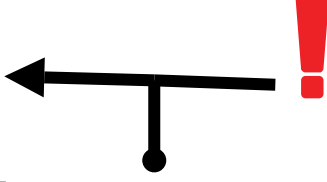


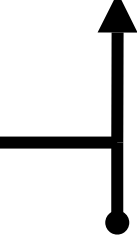

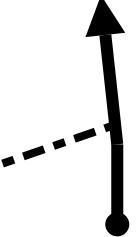



START 33°31.279'S 149°15.639'E	FINISH 33°25.038'S 149°34.694'E
---	--















WARNING!!!


THIS ROUTE MAY BE DANGEROUS. FOLLOW THIS ROUTE AT YOUR OWN RISK.

Conditions change over time. Route leads to remote areas many miles from help. This is not a "closed" course. The route crosses and travels on public roads and highways where other vehicles, pedestrians, and animals may be present. Some hazards are identified here, for illustration purposes only, but most hazards are not identified or marked. Information provided is approximate, and should not be considered precise. Obey all laws and use caution at all times. If signs, maps, or other indicators suggest the route travels into closed, illegal, private property, or otherwise restricted areas, this roadbook should not be followed into such areas.

RALLY NAVIGATOR IS NOT RESPONSIBLE FOR THE ACCURACY OR SAFETY OF THIS ROUTE.

DISTANCE		DIRECTION	INFORMATION	DISTANCE REGRESS
TOTAL	PARTIAL			
0,00	0,00	<div style="text-align: center;">  1 </div>	<p>Continue on Radburn Street after the Remote Service (in the same direction as you arrived)</p>	36,33
0,51	0,51	<div style="text-align: center;">  2 </div>	<div style="text-align: center;">  TR at TJ </div>	35,82
0,89	0,38	<div style="text-align: center;">  3 </div>	<div style="text-align: center;">  TL onto Mid Western Hwy with CARE </div>	35,44
1,17	0,28	<div style="text-align: center;">  4 </div>	<p>100kmh Zone</p>	35,16
4,82	3,65	<div style="text-align: center;">  5 </div>	<div style="text-align: center;">  SO past Dungeon Rd </div>	31,51
10,62	5,80	<div style="text-align: center;">  6 </div>	<div style="text-align: center;">  SO past Pounds Lane </div>	25,71
28,44	17,82	<div style="text-align: center;">  7 </div>	<div style="text-align: center;">  SO past Hen & Chicken Lane </div>	7,89

DISTANCE		DIRECTION	INFORMATION	DISTANCE REGRESS
TOTAL	PARTIAL			
33,99	5,55	<div style="text-align: center;">   8 </div>	60kmh Zone	2,34
34,64	0,65	<div style="text-align: center;">   9 </div>	<div style="text-align: center;"> <div style="border: 1px solid black; padding: 5px; width: fit-content; margin: 0 auto;"> Brilliant Street </div> SO at the Roundabout </div>	1,69
35,11	0,47	<div style="text-align: center;">   10 </div>	<div style="text-align: center;"> <div style="border: 1px solid black; padding: 5px; width: fit-content; margin: 0 auto;"> Lambert Street </div> SO at Traffic Lights </div>	1,22
35,57	0,46	<div style="text-align: center;">   11 </div>	<div style="text-align: center;"> <div style="border: 1px solid black; padding: 5px; width: fit-content; margin: 0 auto;"> Keppel Street </div> SO at Traffic Lights </div>	0,76
35,81	0,24	<div style="text-align: center;">   12 </div>	<div style="text-align: center;"> <div style="border: 1px solid black; padding: 5px; width: fit-content; margin: 0 auto;"> Russell Street </div> TR at XR (No Traffic Lights, Enter the turning lane) </div>	0,52
36,04	0,23	<div style="text-align: center;">   13 </div>	<div style="text-align: center;"> <div style="border: 1px solid black; padding: 5px; width: fit-content; margin: 0 auto;"> Rankin Street </div> SO at the Roundabout </div>	0,29
36,28	0,24	<div style="text-align: center;">   14 </div>	<div style="text-align: center;"> <div style="border: 1px solid black; padding: 5px; width: fit-content; margin: 0 auto;"> George Street </div> SO at the Roundabout </div>	0,05

DISTANCE		DIRECTION	INFORMATION	DISTANCE REGRESS
TOTAL	PARTIAL			
36,33	0,05	<div style="border: 1px solid black; display: inline-block; padding: 2px;">15</div> 	<div style="background-color: yellow; padding: 5px;"> <p>You have arrived at the Service Park! Find your allocated spot to Service.</p> </div>	0,00